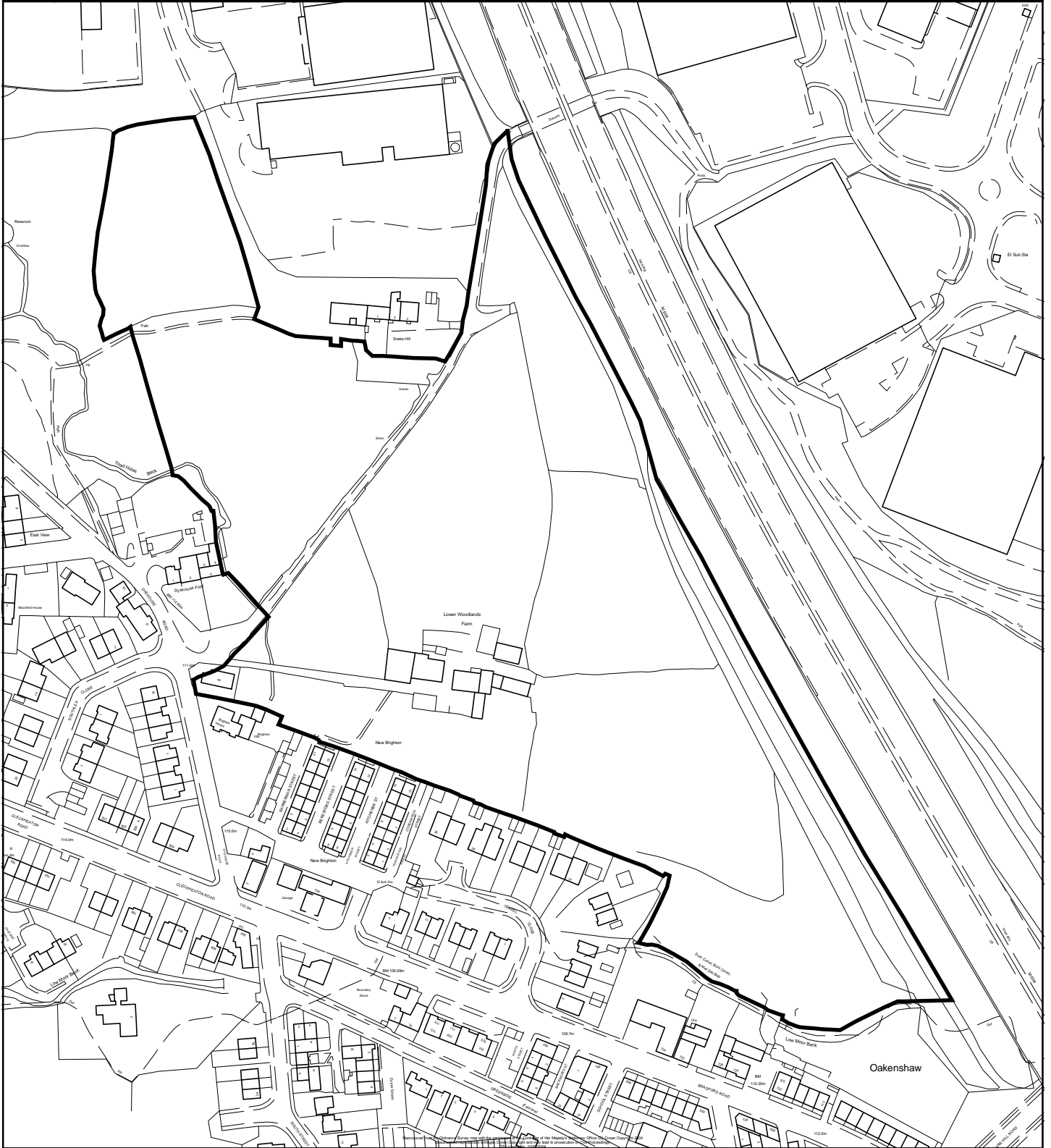




# Replacement Unitary Development Plan for the Bradford District Post Inquiry Modifications



Mod. reference <b>MOD/BS/UR/2</b>	Scale. <b>1:2,500</b>	Key.  Site to be deleted as Safeguarded Land.
Site reference <b>BS/UR5.2/2</b>	Site Area. <b>6.62 Ha</b>	
Address <b>Lower Woodlands Farm, Oakenshaw, Bradford.</b>	OS Grid Ref. <b>SE 1728SW</b>	
 <b>NORTH</b>		© Crown copyright. All rights reserved. City of Bradford Metropolitan District Council 100019304